

GENESEE TRANSPORTATION COUNCIL



Long Range Transportation Plan for the Genesee-Finger Lakes Region 2040

TABLE OF CONTENTS



Financial assistance for the preparation of this report was provided by the Federal Highway Administration and the Federal Transit Administration. The Genesee Transportation Council (GTC) is solely responsible for its content and the views and opinions expressed herein do not necessarily reflect the official views or policy of the U.S. Department of Transportation.

GTC assures that no person shall, on the grounds of race, color, national origin, disability, age, gender, or income status, be excluded from participation in, be denied the benefits of, or be otherwise subjected to discrimination under any program or activity. GTC further assures every effort will be made to ensure nondiscrimination in all of its programs activities, whether those programs and activities are federally funded or not.

El Consejo Genesee del Transporte asegura completa implementación del Título VI de la Ley de Derechos Civiles de 1964, que prohíbe la discriminación por motivo de raza, color de piel, origen nacional edad, género, discapacidad, o estado de ingresos, en la provisión de beneficios y servicios que sean resultado de programas y actividades que reciban asistencia financiera federal.

TABLE OF CONTENTS

Foreword	vii	Freight	63
Chapter 1 - INTRODUCTION	1	Interregional Travel	68
Chapter 2 - THE PLAN	5	Travel Characteristics	72
<i>LRTP 2040</i> Development	5	Travel Patterns	76
Genesee Transportation Council	5	Congestion Management Process	78
Responsibilities	5	Transportation System Management and Operations	83
Goals and Objectives	8	Safety	85
GTC Organizational Structure	10	Security and Resiliency	89
Guiding Principles	12	Chapter 5 - FINANCIAL PLAN	93
LRTP 2040 Development	13	Chapter 6 - RECOMMENDATIONS	99
Customer Engagement—What Does the Region Want?	15	Transportation Needs	99
“3E” Approach— Economy, Environment, and Equity	17	<i>LRTP 2040</i> Recommendations	102
Chapter 3 - THE REGION	19	Preservation & Maintenance	102
People	19	Transportation Systems Management & Operations	110
Businesses & Employment	22	Expansion	118
Recreational and Cultural Resources	25	Illustrative Projects	125
Places	27	Chapter 7 - PERFORMANCE MEASURES	129
Ladders of Opportunity	31	Acronyms	135
Coordinated Planning	35	List of Exhibits	
Emerging Issues and Opportunities	36	Exhibit 1 GTC Goals & Objectives	8
The Region in 2040	41	Exhibit 2 GTC Board Members	10
Chapter 4 - TRANSPORTATION SYSTEM	45	Exhibit 3 Population 1960-2040	19
Highways	45	Exhibit 4 Population Change in the Genesee-Finger Lakes Region and the City of Rochester, 1960– 2040	20
Bridges	48	Exhibit 5 Population in the Genesee-Finger Lakes Region by County, 2014-2040	20
Alternative Fuel Vehicle Supportive Infrastructure	50	Exhibit 6 Percent Change in Population of Genesee-Finger Lakes Region by Age Cohort, 2010-2040	21
Public Transportation	51		
Bicycle and Pedestrian	56		



TABLE OF CONTENTS







	Exhibit 7	Groups Traditionally Under-Represented in the Transportation Planning Process by Percent of Total Population in the Genesee-Finger Lakes Region, 2014	21	Exhibit 26	Places with 20 Percent or More Residents Working in that Place	77
	Exhibit 8	Employment in the Genesee-Finger Lakes Region by County, 2014	22	Exhibit 27	Congestion Mitigation Strategy	82
	Exhibit 9	Employment by Sector in the Genesee-Finger Lakes Region, 2000 & 2014	23	Exhibit 28	Three-Year Running Average of Fatalities Resulting from Motor Vehicle Crashes in the Genesee-Finger Lakes Region and New York State, 1995-2012	86
	Exhibit 10	Percent of Total Employment in Manufacturing in the Largest Upstate New York Regions and New York State, 2014	24	Exhibit 29	Key Contributing Factors and Characteristics of Crash Fatalities in the Genesee-Finger Lakes Region, 2007 and 2013	88
	Exhibit 11	Mega-Regions, Tor-Buff-Chester and Great Lakes	38	Exhibit 30	Transportation Materials and Labor Cost Indices, 2015 through 2040	94
	Exhibit 12	Percent Lane Miles Rated Fair or Better	45	Exhibit 31	Projected Reasonably Expected Federal Aid Transportation Program in the GTC TIP Area, 2016 to 2040	95
	Exhibit 13	Condition Ratings by Year Built for Bridges in the Genesee-Finger Lakes Region, 2014	49	Exhibit 32	Projected Reasonably Expected Revenues for Federal-Aid-Eligible Projects and Programs by Source in the GTC TIP Area through 2040	96
	Exhibit 14	Freight Tonnage and Value by Direction in the Genesee-Finger Lakes Region, 2010 and 2040	64	Exhibit 33	Transportation Needs by Place in the Genesee-Finger Lakes Region through 2040	101
	Exhibit 15	Freight Tonnage by Mode in the Genesee-Finger Lakes Region, 2010	64	Exhibit 34	<i>L RTP 2040</i> Performance Measures	133
	Exhibit 16	Amtrak Rochester Station Annual Ridership 2003-2014	70	List of Maps		
	Exhibit 17	Number of Vehicles per Household by Household Income	72	Map 1	Genesee-Finger Lakes Region	6
	Exhibit 18	Primary Purpose by Trip, 2011	73	Map 2	Genesee-Finger Lakes Region by Place	28
	Exhibit 19	Time of Day Distribution—All Trip Purposes	73	Map 3	Rochester Metropolitan Planning Area by Place	29
	Exhibit 20	Daily Trip Share by Mode & Household Income	74	Map 4	Ladders of Opportunity in the Genesee-Finger Lakes Region	33
	Exhibit 21	Means of Transportation to Work in the Region, 2014	74	Map 5	Ladders of Opportunity in Monroe County	34
	Exhibit 22	Means of Transportation to Work by Age for Workers 16 years and over, 2014	75	Map 6	Traffic Volumes in the Genesee-Finger Lakes Region	46
	Exhibit 23	Places with 15 Percent or More Increase in Daytime Population	76	Map 7	Public Transportation Routes in the Genesee-Finger Lakes Region	52
	Exhibit 24	Places with 15 Percent or More Decrease in Daytime Population	76	Map 8	Regional Transit Service Routes in the City of Rochester	53
	Exhibit 25	Places with 40 Percent or More Residents Working in that Place	77	Map 9	Bicycle Suitability Ratings on Major Roadways in the Rochester Metropolitan Planning Area	57

TABLE OF CONTENTS

Map 10	Multi-Use Trails in the Genesee-Finger Lakes Region	59
Map 11	Pedestrian Facilities on Major Roadways in the Rochester Metropolitan Planning Area	61
Map 12	Bicycle- and Pedestrian-Motor Vehicle Crashes Fatalities and Serious Injuries (2009-2013)	62
Map 13	Regional Freight Network in the Genesee-Finger Lakes Region	66
Map 14	Railroads in the Genesee-Finger Lakes Region	67
Map 15	Interregional Transportation Facilities in the Genesee-Finger Lakes Region	69
Map 16	Congested Links in the Morning Peak Period in the Rochester Metropolitan Planning Area	80
Map 17	Congested Links in the Evening Peak Period in the Rochester Metropolitan Planning Area	81

Appendices

Separately Bound

Appendix A - Summary of Public Comments Received

